



**Pictures of Games and Sports Facilities**

**OUTDOOR SPORTS FACILITIES**



Lat 17.709942 °  
Long 83.166079 °

**VOLLEY BALL COURT**



Lat 17.709942 °  
Long 83.166079 °

**VOLLEY BALL COURT**



Lat 17.7097 °  
Long 83.166394 °

**BASKET BALL COURT**



Visakhapatnam, Andhra Pradesh, India  
P567+5VR, Block D, Visakhapatnam, Andhra Pradesh 530046, India  
Lat 17.710216°  
Long 83.164859°

**CRICKET GROUND**



Lat 17.710961 °  
Long 83.166036 °

**KHO- KHO FIELD**



Visakhapatnam, Andhra Pradesh, India  
Unnamed Road, Visakhapatnam, Andhra Pradesh 530046, India  
Lat 17.710296°  
Long 83.166411°

**KABADDI GROUND**



Lat 17.710872 °  
Long 83.165759 °

**BADMINTON COURT**



Lat 17.710974 °  
Long 83.166026 °

**BADMINTON COURT**



Visakhapatnam, Andhra Pradesh, India  
P567+GMQ, Block D, Visakhapatnam, Andhra Pradesh  
530046, India  
Lat 17.71133°  
Long 83.164434°

GPS Map Camera

**CRICKET PRACTICE NETS**



Visakhapatnam, Andhra Pradesh, India  
P567+GMQ, Block D, Visakhapatnam, Andhra Pradesh 530046, India  
Lat 17.71103°  
Long 83.164625°

GPS Map Camera

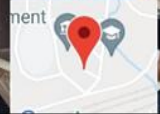
**FOOTBALL GROUND**



Lat 17.712668 °  
Long 83.164435 °

**THROW BALL COURT**

## **INDOOR GAMES & SPORTS FACILITIES**



Visakhapatnam, Andhra Pradesh, India  
Unnamed Road, Visakhapatnam, Andhra Pradesh 530046, India  
Lat 17.709818°  
Long 83.166157°


GPS Map Camera

**INDOOR GAMES- CARROM**



Lat 17.710438 °  
Long 83.166149 °

**TABLE TENNIS ROOM**



## GYMNASIUM FACILITIES





## CULTURAL ACTIVITY CENTERS





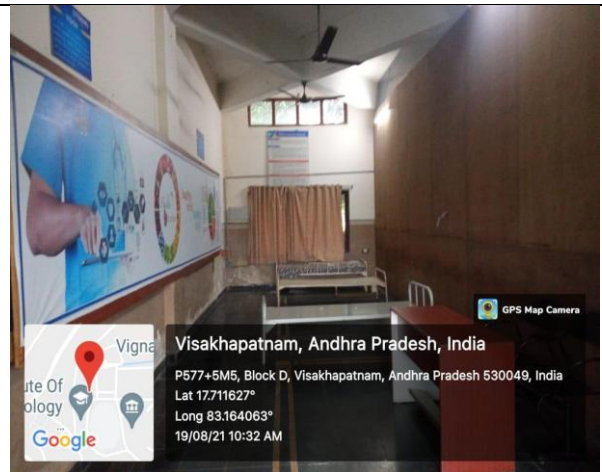
**EKALAVYA HALL**




## Other Facilities




**Canteen**



**Health Center**



**Room for Housekeeping Tools**



**Security Room**